SR 42 (PROPOSED)
FROM SR 138/HENRY
TO I-675/CLAYTON
STP00-0037-02(058)
P.I. NO. 322050

CLAYTON/HENRY COUNTY, GEORGIA
JULY 2016

SCALE IN FEET
0 50 100 200

Georgia Department of Transportation
McGee Partners, Inc.
www.mcgeepartners.com

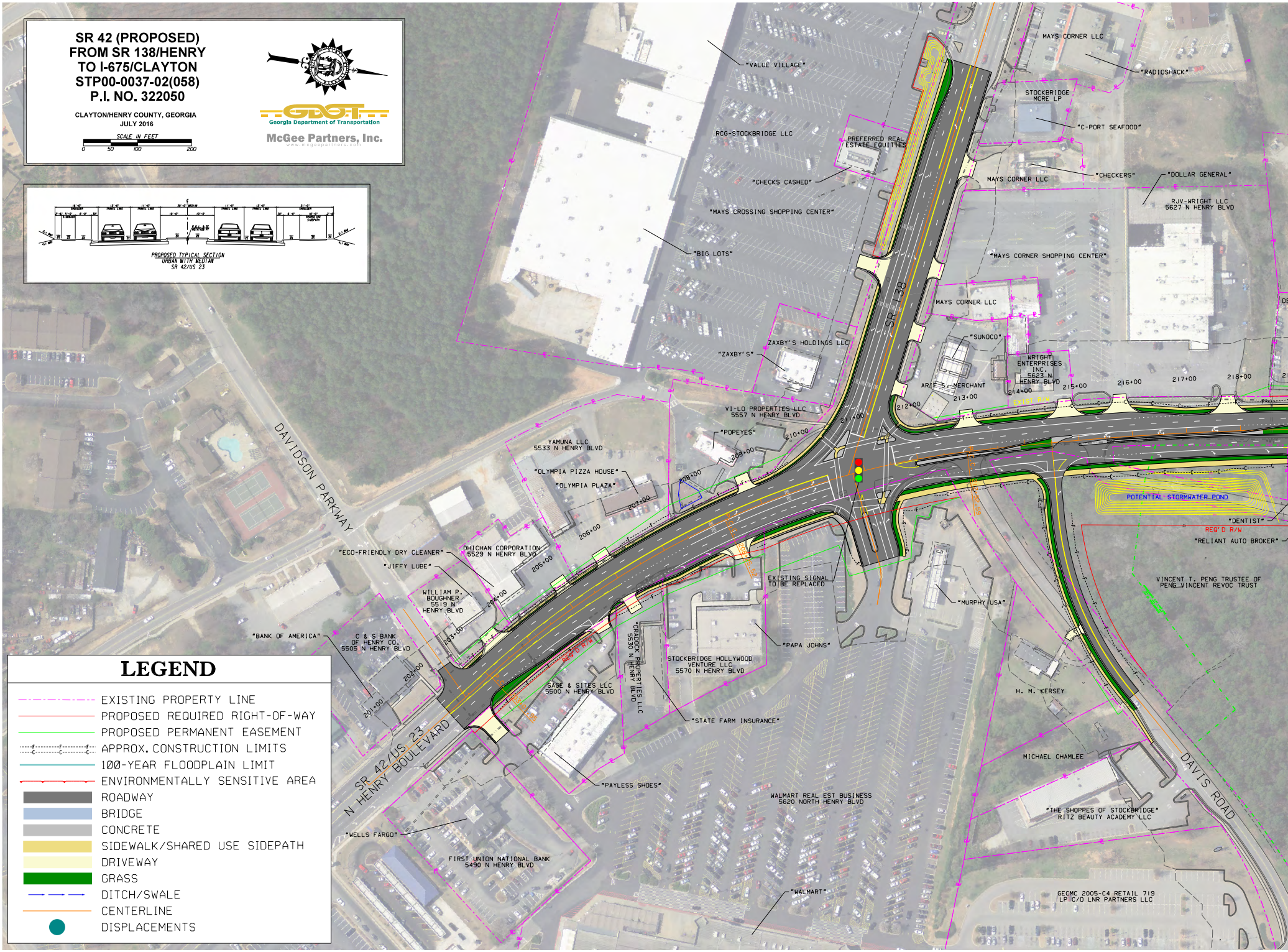
"VALUE VILLAGE"
MAYS CORNER LLC
"RADIOSHACK"
STOCKBRIDGE MCRE LP
"C-PORT SEAFOOD"
RCG-STOCKBRIDGE LLC
PREFERRED REAL ESTATE EQUITIES
"CHECKS CASHED"
MAYS CORNER LLC
"CHECKERS"
"DOLLAR GENERAL"
RJV-WRIGHT LLC
5627 N HENRY BLVD
"MAYS CROSSING SHOPPING CENTER"
"BIG LOTS"
"MAYS CORNER SHOPPING CENTER"
MAYS CORNER LLC
SR 138
ZAXBY'S HOLDINGS LLC
"ZAXBY'S"
"SUNOCO"
WRIGHT ENTERPRISES INC.
5623 N HENRY BLVD
ARIF S. MERCHANT
212+00
213+00
214+00
215+00
216+00
217+00
218+00
EXIST R/W
VI-LO PROPERTIES LLC
5557 N HENRY BLVD
"POPEYES"
211+00
210+00
209+00
208+00
207+00
206+00
205+00
204+00
203+00
202+00
201+00
YAMUNA LLC
5533 N HENRY BLVD
"OLYMPIA PIZZA HOUSE"
"OLYMPIA PLAZA"
POTENTIAL STORMWATER POND
"DENTIST"
REQ'D R/W
"RELIANT AUTO BROKER"
DAVIDSON PARKWAY
"ECO-FRIENDLY DRY CLEANER"
DHICHAN CORPORATION
5529 N HENRY BLVD
"JIFFY LUBE"
WILLIAM P. BOUGHNER
5519 N HENRY BLVD
P.C.C. 208+25.52
P.C.C. 210+32.59
EXISTING SIGNAL TO BE REPLACED
"MURPHY USA"
VINCENT T. PENG TRUSTEE OF PENG VINCENT REVOC TRUST
"BANK OF AMERICA"
C & S BANK OF HENRY CO.
5505 N HENRY BLVD
REQ'D R/W
"CRADOCK PROPERTIES LLC
5530 N HENRY BLVD
"PAPA JOHNS"
STOCKBRIDGE HOLLYWOOD VENTURE LLC
5570 N HENRY BLVD
SAGE & SITES LLC
5500 N HENRY BLVD
"STATE FARM INSURANCE"
H. M. KERSEY
SR 42/US 23
N HENRY BOULEVARD
"PAYLESS SHOES"
MICHAEL CHAMLEE
DAVIS ROAD
WALMART REAL EST BUSINESS
5620 NORTH HENRY BLVD
"THE SHOPPES OF STOCKBRIDGE"
RITZ BEAUTY ACADEMY LLC
"WELLS FARGO"
FIRST UNION NATIONAL BANK
5490 N HENRY BLVD
"WALMART"
GECMC 2005-C4 RETAIL 719
LP C/O LNR PARTNERS LLC

PROPOSED TYPICAL SECTION
URBAN WITH MEDIAN
SR 42/US 23

LEGEND

—·—·—	EXISTING PROPERTY LINE
———	PROPOSED REQUIRED RIGHT-OF-WAY
———	PROPOSED PERMANENT EASEMENT
--C--C--	APPROX. CONSTRUCTION LIMITS
———	100-YEAR FLOODPLAIN LIMIT
———	ENVIRONMENTALLY SENSITIVE AREA
▬	ROADWAY
▬	BRIDGE
▬	CONCRETE
▬	SIDEWALK/SHARED USE SIDEPATH
▬	DRIVEWAY
🟩	GRASS
→ → →	DITCH/SWALE
———	CENTERLINE
●	DISPLACEMENTS

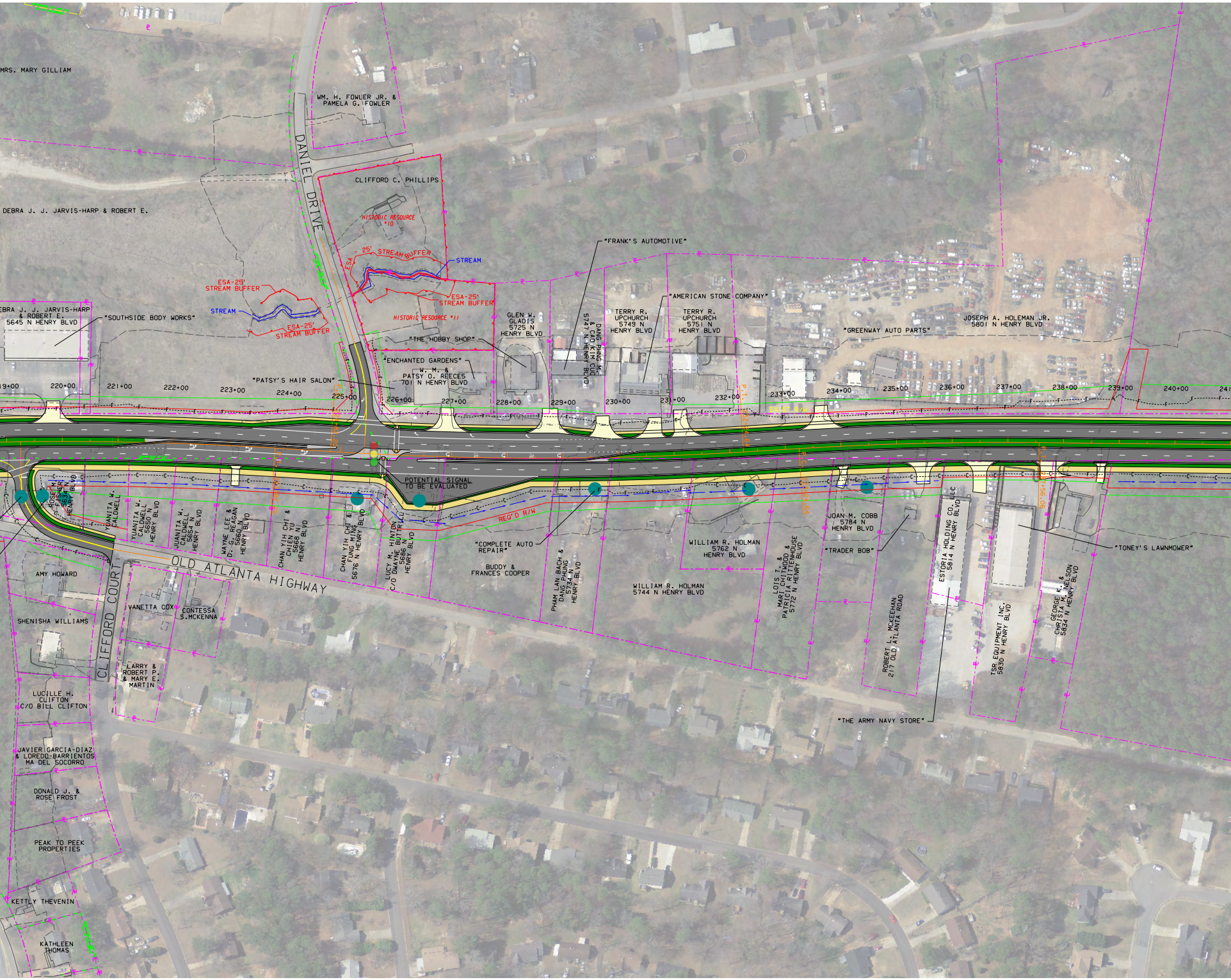
MRS. MARY GILLIAM
WM. H. FOWLER JR. & PAMELA G. FOWLER
DANIEL DRIVE
CLIFFORD C. PHILLIPS
DEBRA J. J. JARVIS-HARP & ROBERT E.
HISTORIC RESOURCE #10
ESA-25' STREAM BUFFER
STREAM
"FRANK'S AUTOMOTIVE"
ESA-25' STREAM BUFFER
STREAM
ESA-25' STREAM BUFFER
ESA-25' STREAM BUFFER
HISTORIC RESOURCE #11
DEBRA J. J. JARVIS-HARP & ROBERT E. 5645 N HENRY BLVD
"SOUTHSIDE BODY WORKS"
GLEN W. GLADIS 5725 N HENRY BLVD
DANG PHAM & DANG CUC 5747 N HENRY BLVD
TERRY R. UPCHURCH 5749 N HENRY BLVD
"AMERICAN STONE COMPANY"
TERRY R. UPCHURCH 5751 N HENRY BLVD
"GREENWAY AUTO PARTS"
JOSEPH A. HOLEMAN JR. 5801 N HENRY BLVD
"THE HOBBY SHOP"
"ENCHANTED GARDENS"
W. M. & PATSY D. REECES 701 N HENRY BLVD
"PATSY'S HAIR SALON"
219+00
220+00
221+00
222+00
223+00
224+00
225+00
226+00
227+00
228+00
229+00
230+00
231+00
232+00
233+00
234+00
235+00
236+00
237+00
238+00
239+00
240+00
POTENTIAL SIGNAL TO BE EVALUATED
REQ'D R/W
ROSE M. FISHER 5634 N HENRY BLVD
YUANITA W. CALDWELL
YUANITA W. CALDWELL 5650 N HENRY BLVD
JUANITA W. CALDWELL 5654 N HENRY BLVD
WAYNE LEE & D. G. REAGAN 5660 N HENRY BLVD
CHAN YIH CHI & CHIEN YU 5668 N HENRY BLVD
CHAN YIH CHI & FUNG MING 5676 N HENRY BLVD
LUCY M. HINTON C/O DWAYNE BUTRILL 5686 N HENRY BLVD
"COMPLETE AUTO REPAIR"
BUDDY & FRANCES COOPER
PHAM LAN BACH & DANG PHUNG 5734 N HENRY BLVD
WILLIAM R. HOLMAN 5762 N HENRY BLVD
WILLIAM R. HOLMAN 5744 N HENRY BLVD
LOIS T. & MARI CHITWOOD & PATRICIA HITTENHOUSE 5772 N HENRY BLVD
JOAN M. COBB 5784 N HENRY BLVD
"TRADER BOB"
ESTORIA HOLDING CO. LLC 5814 N HENRY BLVD
"TONEY'S LAWNMOWER"
GEORGE K. & CHRISTA M. NELSON 5834 N HENRY BLVD
TSR EQUIPMENT INC. 5830 N HENRY BLVD
ROBERT L. MCKEEHAN 217 OLD ATLANTA ROAD
"THE ARMY NAVY STORE"
OLD ATLANTA HIGHWAY
CLIFFORD COURT
AMY HOWARD
VANETTA COX
CONTESSA S.MCKENNA
SHENISHA WILLIAMS
LARRY & ROBERT P. & MARY E. MARTIN
LUCILLE H. CLIFTON C/O BILL CLIFTON
JAVIER GARCIA-DIAZ & LOREDO-BARRIENTOS MA DEL SOCORRO
DONALD J. & ROSE FROST
PEAK TO PEEK PROPERTIES
KETTLY THEVENIN
KATHLEEN THOMAS

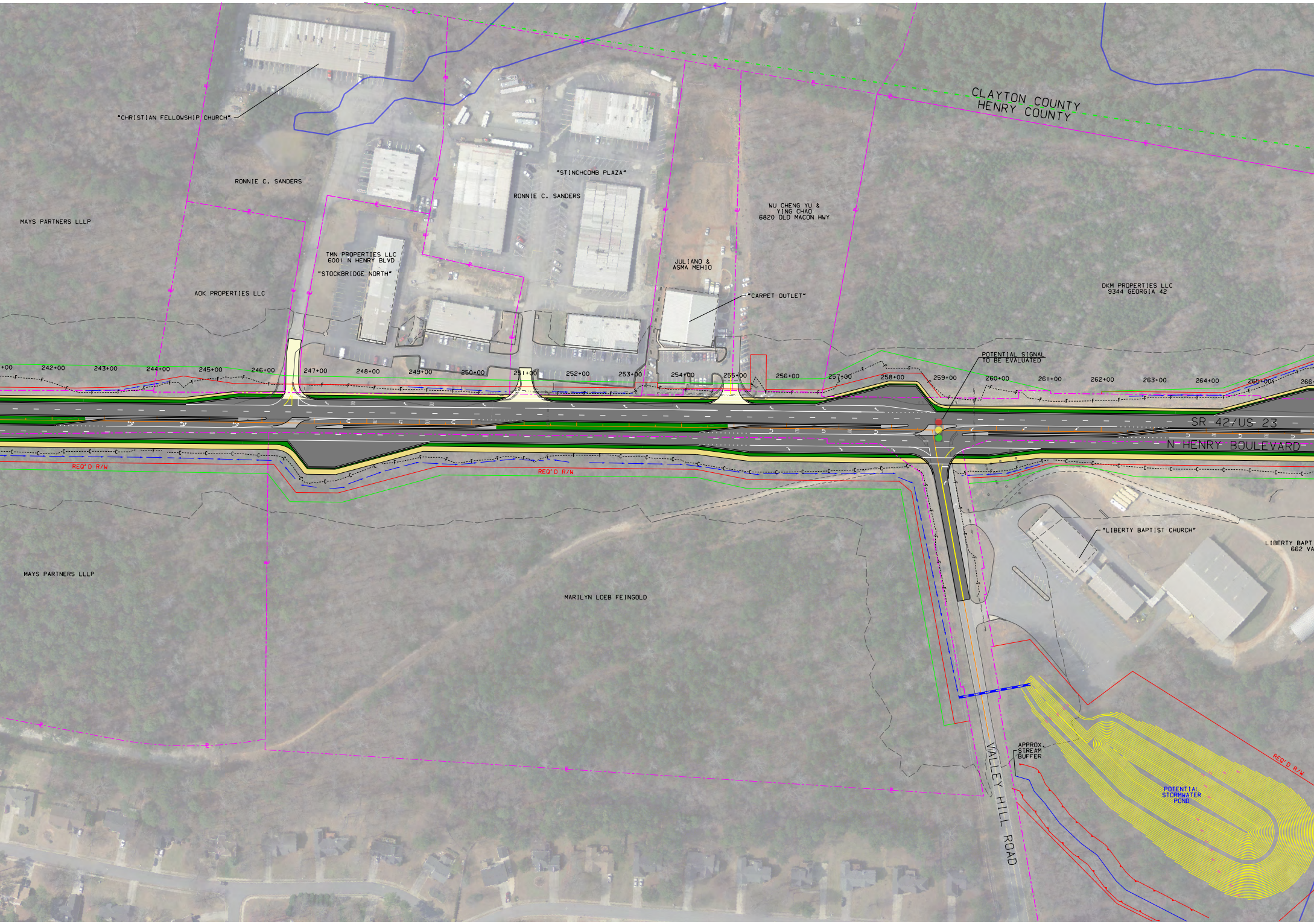
"CHRISTIAN FELLOWSHIP CHURCH"
CLAYTON COUNTY
HENRY COUNTY
RONNIE C. SANDERS
"STINCHCOMB PLAZA"
RONNIE C. SANDERS
MAYS PARTNERS LLLP
WU CHENG YU &
YING CHAO
6820 OLD MACON HWY
TMN PROPERTIES LLC
6001 N HENRY BLVD
"STOCKBRIDGE NORTH"
JULIANO &
ASMA MEHIO
AOK PROPERTIES LLC
"CARPET OUTLET"
DKM PROPERTIES LLC
9344 GEORGIA 42
POTENTIAL SIGNAL
TO BE EVALUATED
+00
242+00
243+00
244+00
245+00
246+00
247+00
248+00
249+00
250+00
251+00
252+00
253+00
254+00
255+00
256+00
257+00
258+00
259+00
260+00
261+00
262+00
263+00
264+00
265+00
266
SR 42/US 23
N HENRY BOULEVARD
REQ'D R/W
REQ'D R/W
"LIBERTY BAPTIST CHURCH"
LIBERTY BAPT
662 VA
MAYS PARTNERS LLLP
MARILYN LOEB FEINGOLD
APPROX.
STREAM
BUFFER
VALLEY HILL ROAD
POTENTIAL
STORMWATER
POND
REQ'D R/W

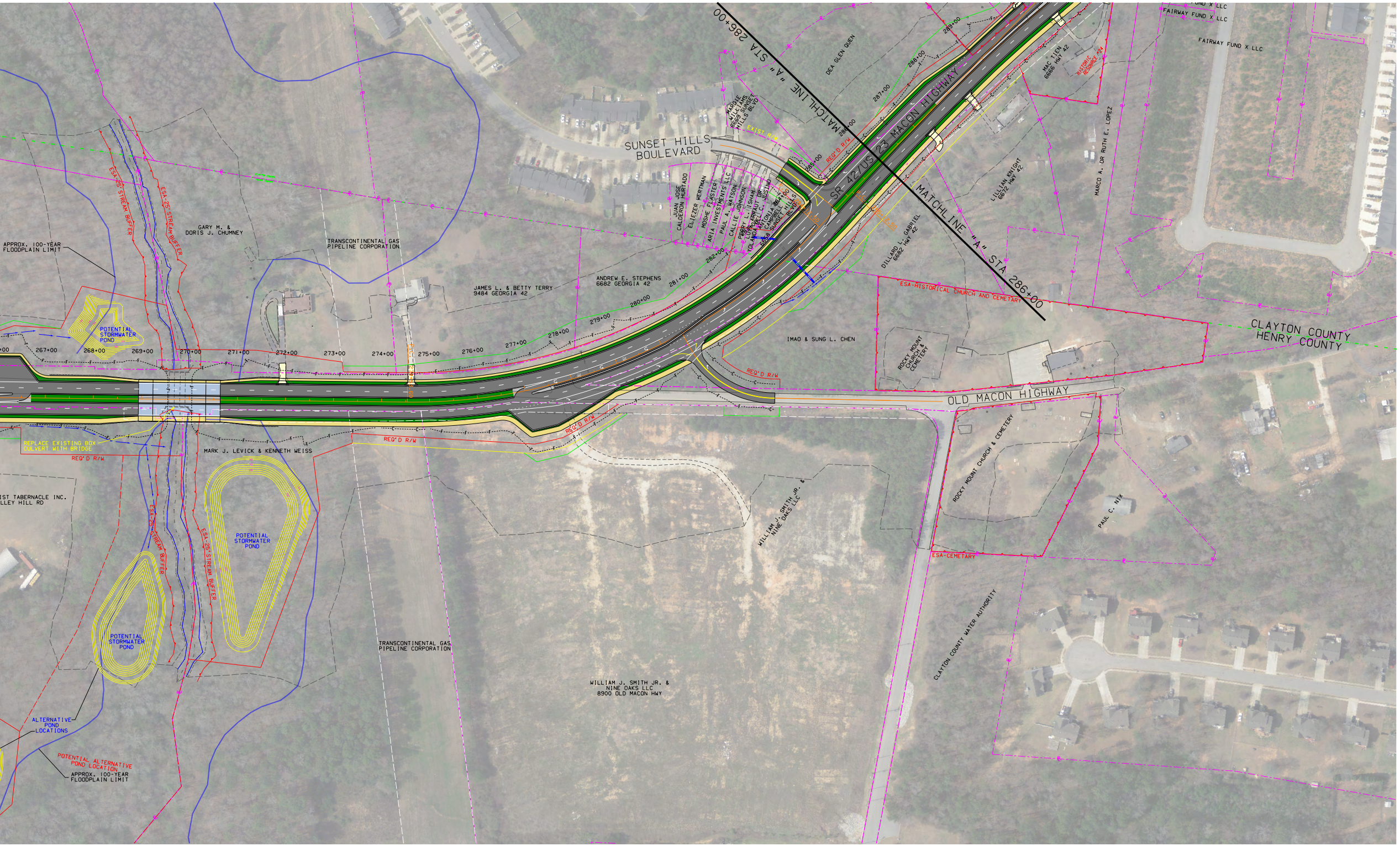
MATCHLINE "A" STA 286+00
MATCHLINE "A" STA 286+00
SR 42/US 23 MACON HIGHWAY
SUNSET HILLS BOULEVARD
OLD MACON HIGHWAY
CLAYTON COUNTY
HENRY COUNTY
267+00
268+00
269+00
270+00
271+00
272+00
273+00
274+00
275+00
276+00
277+00
278+00
279+00
280+00
281+00
282+00
285+00
286+00
287+00
288+00
289+00
EXIST R/W
REQ'D R/W
REQ'D R/W
REQ'D R/W
REQ'D R/W
REQ'D R/W
ESA-25' STREAM BUFFER
ESA-25' STREAM BUFFER
ESA-25' STREAM BUFFER
ESA-25' STREAM BUFFER
APPROX. 100-YEAR FLOODPLAIN LIMIT
APPROX. 100-YEAR FLOODPLAIN LIMIT
POTENTIAL STORMWATER POND
POTENTIAL STORMWATER POND
POTENTIAL STORMWATER POND
ALTERNATIVE POND LOCATIONS
POTENTIAL ALTERNATIVE POND LOCATION
REPLACE EXISTING BOX CULVERT WITH BRIDGE
GARY M. & DORIS J. CHUMNEY
TRANSCONTINENTAL GAS PIPELINE CORPORATION
TRANSCONTINENTAL GAS PIPELINE CORPORATION
JAMES L. & BETTY TERRY 9484 GEORGIA 42
ANDREW E. STEPHENS 6682 GEORGIA 42
MARK J. LEVICK & KENNETH WEISS
IST TABERNACLE INC. LLEY HILL RD
WILLIAM J. SMITH JR. & NINE OAKS LLC
WILLIAM J. SMITH JR. & NINE OAKS LLC 8900 OLD MACON HWY
IMAO & SUNG L. CHEN
DEA GLEN QUEN
MARGIE WILLIAMS 6669 SUNSET HILLS BLVD
JUAN JOSE CALDERON HURTADO
ELIEZER WERTMAN
MOSHE FLASTER
ARIA INVESTMENTS LLC
PAUL A. WATSON
CALLIE JOHNSON
PERRY L. ISHAM
LUIS ARRAUT DR
YOLANDA BELL C. JUSINO
ANTONIA CAMPBELL 6658 SUNSET HILLS BLVD
DILLARD L. GABRIEL 6682 HWY 42
LILLIAN KNIGHT 6672 HWY 42
MAC TIEN 6666 HWY 42
HISTORIC RESOURCE #24
MARCO A. OR RUTH E. LOPEZ
FAIRWAY FUND X LLC
FAIRWAY FUND X LLC
FAIRWAY FUND X LLC
ESA-HISTORICAL CHURCH AND CEMETARY
ROCKY MOUNT CHURCH & CEMETERY
ROCKY MOUNT CHURCH & CEMETERY
ESA-CEMETARY
PAUL C. NIX
CLAYTON COUNTY WATER AUTHORITY
P.C. 284+12.50
P.C. 285+12.50