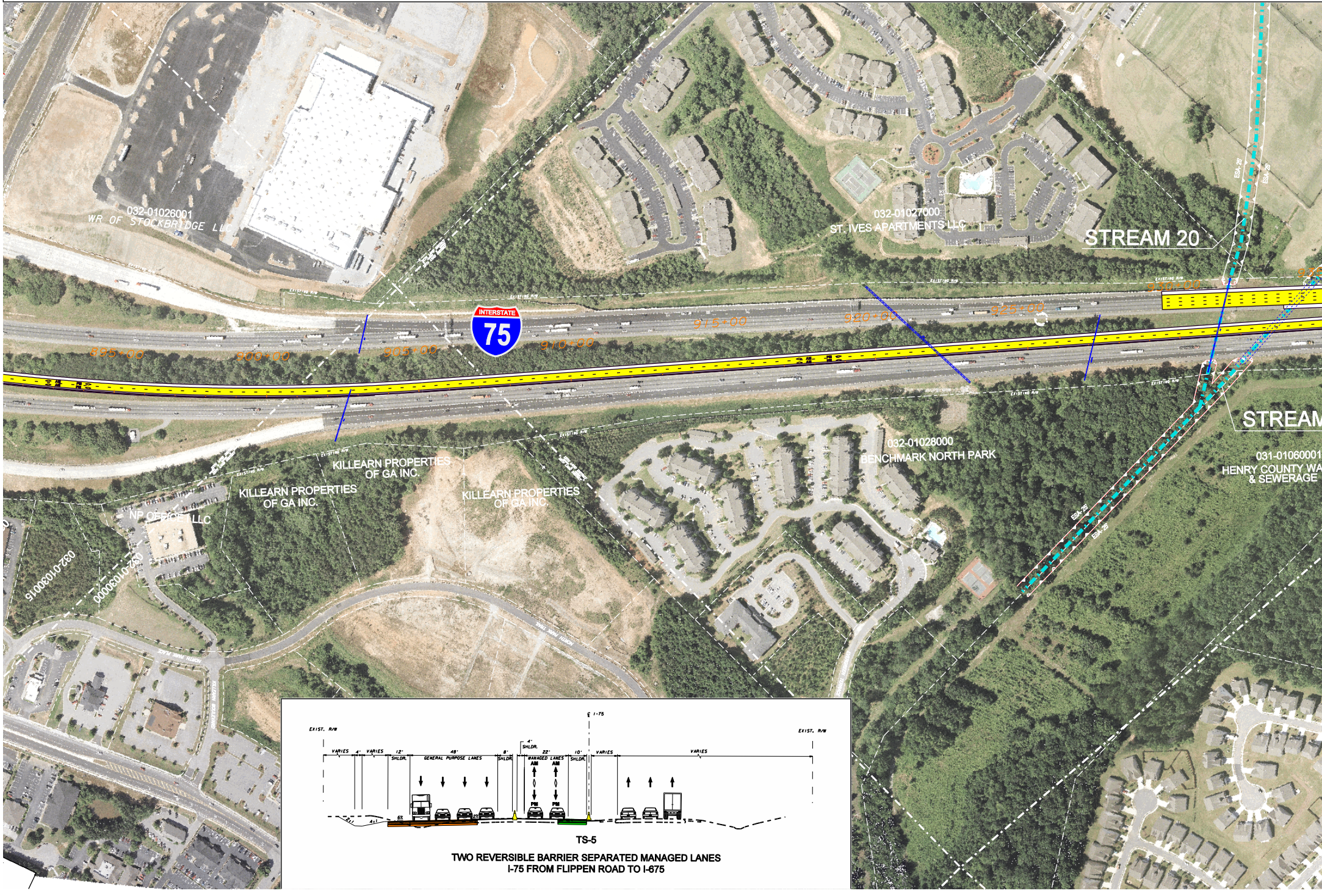
032-01026001
WR OF STOCKBRIDGE LLC
032-01027000
ST. IVES APARTMENTS LLC
STREAM 20
EXISTING R/W
INTERSTATE
75
895+00
900+00
905+00
910+00
915+00
920+00
925+00
930+00
STREAM
032-01028000
BENCHMARK NORTH PARK
031-01060001
HENRY COUNTY WA
& SEWERAGE
ESA-25
ESA-26
KILLEARN PROPERTIES
OF GA INC.
KILLEARN PROPERTIES
OF GA INC.
KILLEARN PROPERTIES
OF GA INC.
NP OFFICE I LLC
032-01030015
032-01030000
NORTH PARK PLACE
NORTH PARK TRAIL
EXIST. R/W
℄ I-75
VARIES
4'
VARIES
12'
SHLDR.
48'
GENERAL PURPOSE LANES
8'
SHLDR.
4'
SHLDR.
22'
MANAGED LANES
AM
PM
10'
SHLDR.
VARIES
VARIES
EXIST. R/W
2:1
4:1
6%
2%

TS-5

TWO REVERSIBLE BARRIER SEPARATED MANAGED LANES
I-75 FROM FLIPPEN ROAD TO I-675

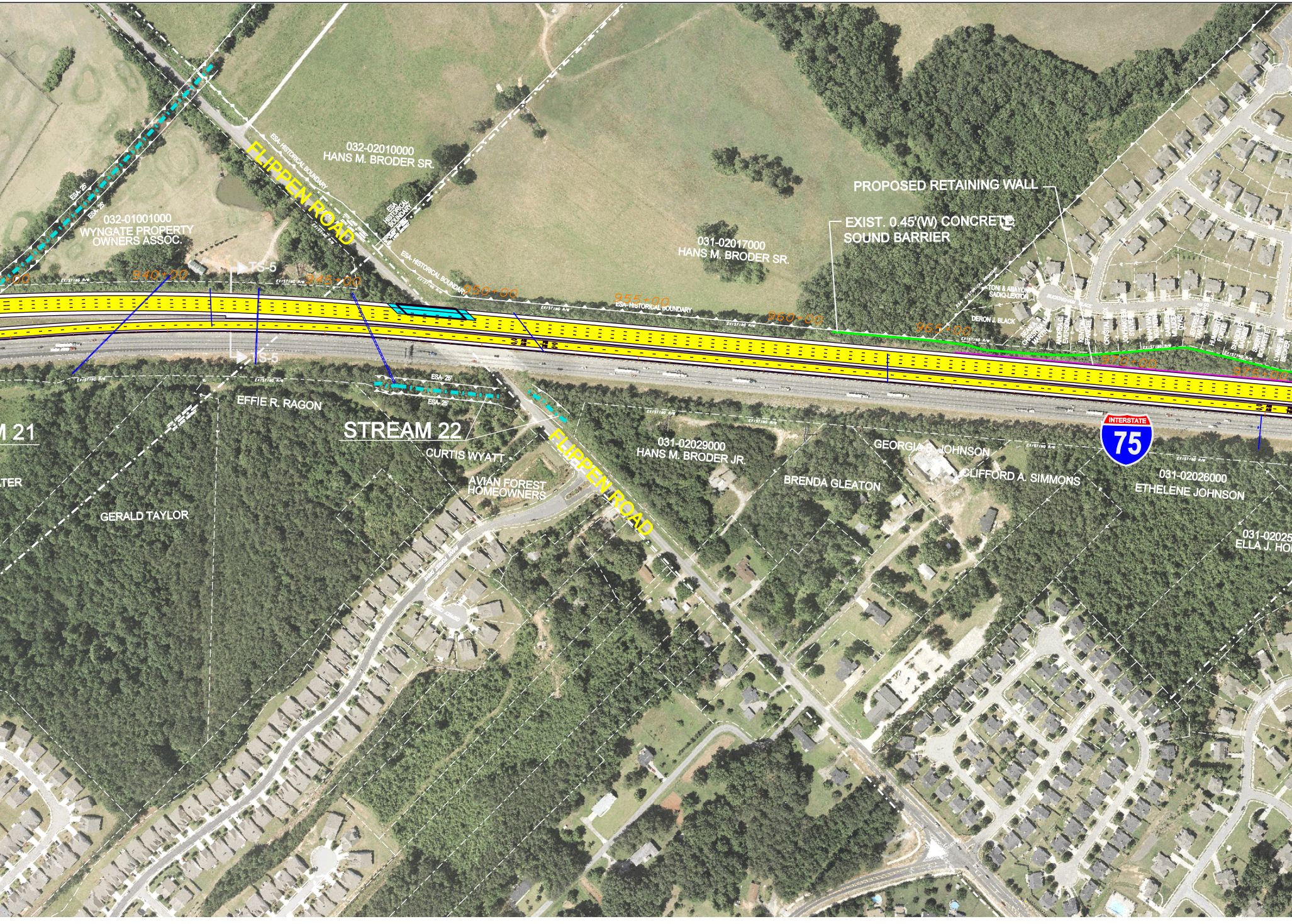
ESA- 25'
ESA- 25'
032-01001000
WYNGATE PROPERTY
OWNERS ASSOC.
FLIPPEN ROAD
ESA- HISTORICAL BOUNDARY
032-02010000
HANS M. BRODER SR.
ESA HISTORICAL BOUNDARY
ESA- HISTORICAL BOUNDARY
031-02017000
HANS M. BRODER SR.
ESA- HISTORICAL BOUNDARY
PROPOSED RETAINING WALL
EXIST. 0.45'(W) CONCRETE
SOUND BARRIER
ESA- HISTORICAL BOUNDARY
TONI & ABAYOMI
SADIQ-LEXTON
BUCKINGHAM PLACE
DERON J. BLACK
SEAN A. & CHRISTINA M. MARTIN
ANDREA C. EVERSON
KENYON STANCIEL
CRYSTAL COX
JON HAKEEM SYLVESTER
NHAN VAN NGUYEN
SAMUEL MILLICENT GYASI
JEFFREY K. & TARA C. HAYS
HUMBERTO FORTE
SHARON P. BARNES
SHERYL BOUVETTE
LYNNE W. BECKER
940+00
945+00
950+00
955+00
960+00
965+00
970+00
975+00
EXISTING R/W
TS-5
TS-5
ESA- 25'
ESA- 25'
EFFIE R. RAGON
M 21
STREAM 22
CURTIS WYATT
AVIAN FOREST
HOMEOWNERS
FLIPPEN ROAD
031-02029000
HANS M. BRODER JR.
GEORGIA B. JOHNSON
CLIFFORD A. SIMMONS
BRENDA GLEATON
INTERSTATE
75
031-02026000
ETHELENE JOHNSON
031-02025
ELLA J. HO
TER
GERALD TAYLOR

I75Express

Reversible Managed Lanes from SR 155
CSNHS–0009–00(156) and CSNHS–

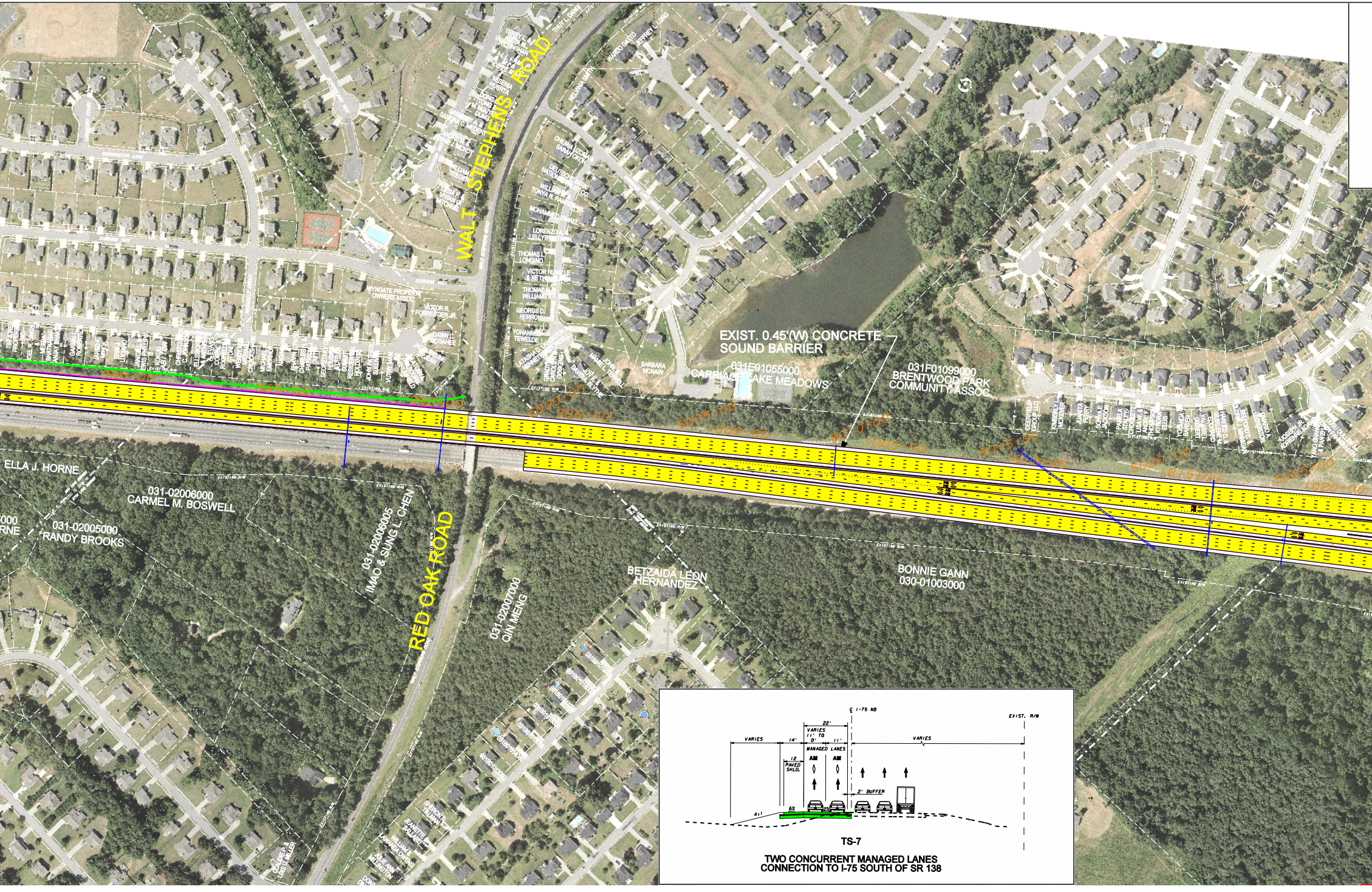
WALT STEPHENS ROAD
RED OAK ROAD
EXIST. 0.45'(W) CONCRETE SOUND BARRIER
031E01055000
CARRIAGE LAKE MEADOWS
031F01099000
BRENTWOOD PARK COMMUNITY ASSOC.
WYNGATE PROPERTY OWNERS ASSOC.
VICTOR R. FORRESTIER JR.
DAWN C. MCGANEE
THOMAS N. WILLIAMS II
GEORGE D. HERRON
YOHANNES TEWELDE
LATASHA D. LANGSTON & KENNETH L. CORDELL
GRADY JR. & CAROLYN B. GOGGINS
JOY E. & DAVID A. BLYTHE
JOHN & MAMIE L. TERRELL
BARBARA MCNAIR
THOMAS L. LONGINO
VICTOR HUNTLE & XE THING
MOHAMMED
DEERFIELD GROUP LLC
KIMBERLY L. MCKEVER
ELLA J. HORNE
031-02006000
CARMEL M. BOSWELL
031-02005000
RANDY BROOKS
031-02006005
IMAO & SUNG L. CHEN
031-02007000
QIN MENG
BETZAIDA LEON HERNANDEZ
BONNIE GANN
030-01003000
EXISTING R/W
990+00
5000+00
995+00
5005+00
1000+00
5010+00
1005+00
5015+00
1010+00
5020+00
1015+00
5025+00
1020+00
℄ I-75 NB
EXIST. R/W
22'
VARIES
14'
VARIES 11' TO 0'
11'
VARIES
MANAGED LANES
12
PAVED SHLD.
AM
AM
2' BUFFER
6%
2%
4:1

TS-7

TWO CONCURRENT MANAGED LANES
CONNECTION TO I-75 SOUTH OF SR 138

5 to north of SR 138
–0009–00(157)

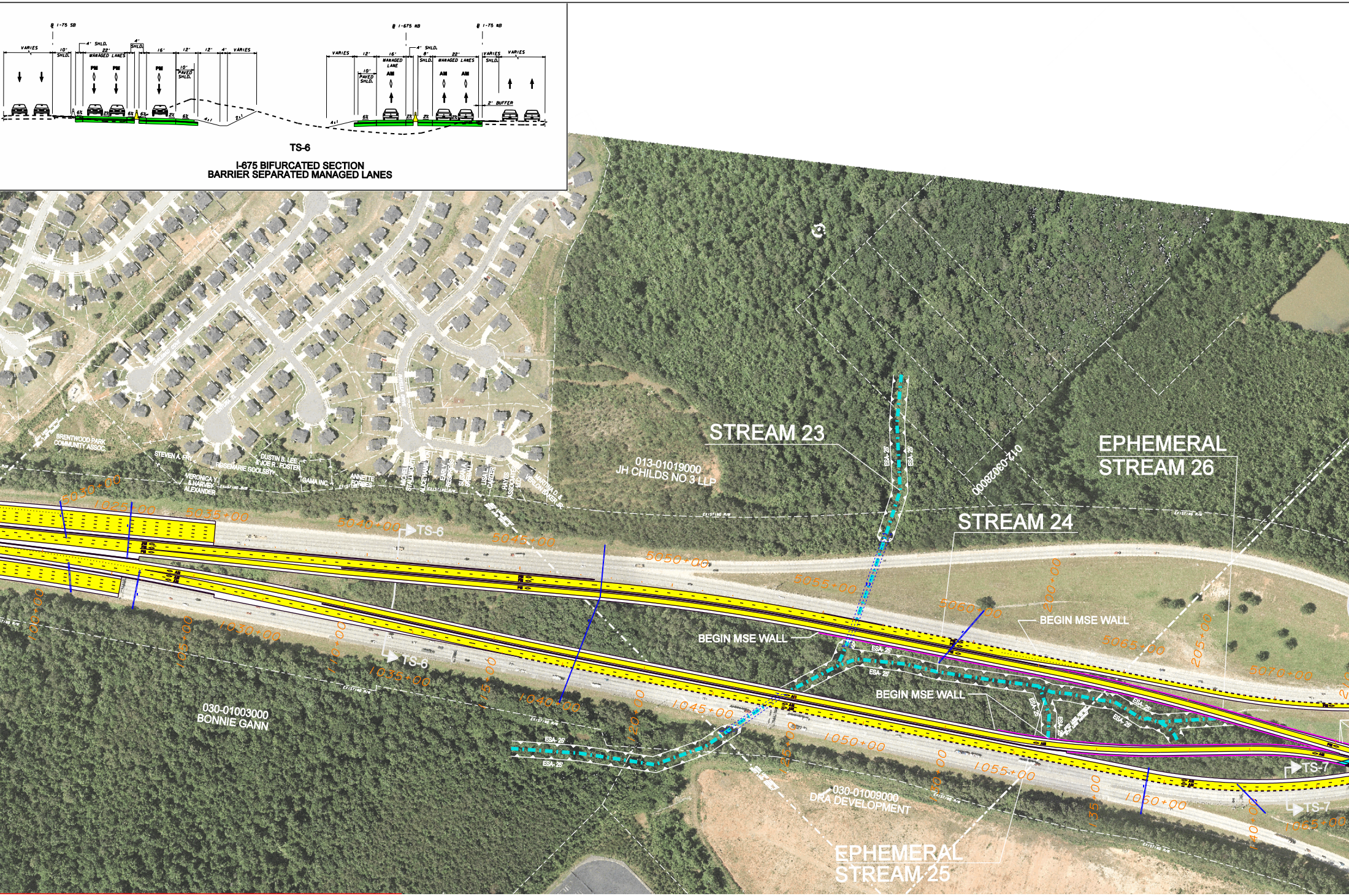
TS-6
I-675 BIFURCATED SECTION
BARRIER SEPARATED MANAGED LANES
MANAGED LANES
2' BUFFER
STREAM 23
STREAM 24
EPHEMERAL STREAM 26
EPHEMERAL STREAM 25
013-01019000
JH CHILDS NO 3 LLP
012-03028000
030-01003000
BONNIE GANN
030-01009000
DRA DEVELOPMENT
BRENTWOOD PARK COMMUNITY ASSOC.
STEVEN A. FRY
ROSEMARIE GOOLSBY
DUSTIN B. LEE & JOE R. FOSTER
VERONICA Y. & HARVEY ALEXANDER
GAMA INC.
ANNETTE FORBES
MICHEL STALLWORTH
ALICE HAMILTON
EARLY RESPRESS
SUSAN A. SPEGALL
LISA L. CARTER
HAYES ASSOCIATES LLC
MARTINA D. & VERLON BAKER JR.
BEGIN MSE WALL
BEGIN MSE WALL
BEGIN MSE WALL
ESA-25
ESA-26
TS-6
TS-6
TS-7
TS-7
EXISTING R/W
5030+00
5035+00
5040+00
5045+00
5050+00
5055+00
5060+00
5065+00
5070+00
1025+00
1030+00
1035+00
1040+00
1045+00
1050+00
1055+00
1060+00
1065+00
100+00
105+00
110+00
115+00
120+00
125+00
130+00
135+00
140+00
200+00
205+00

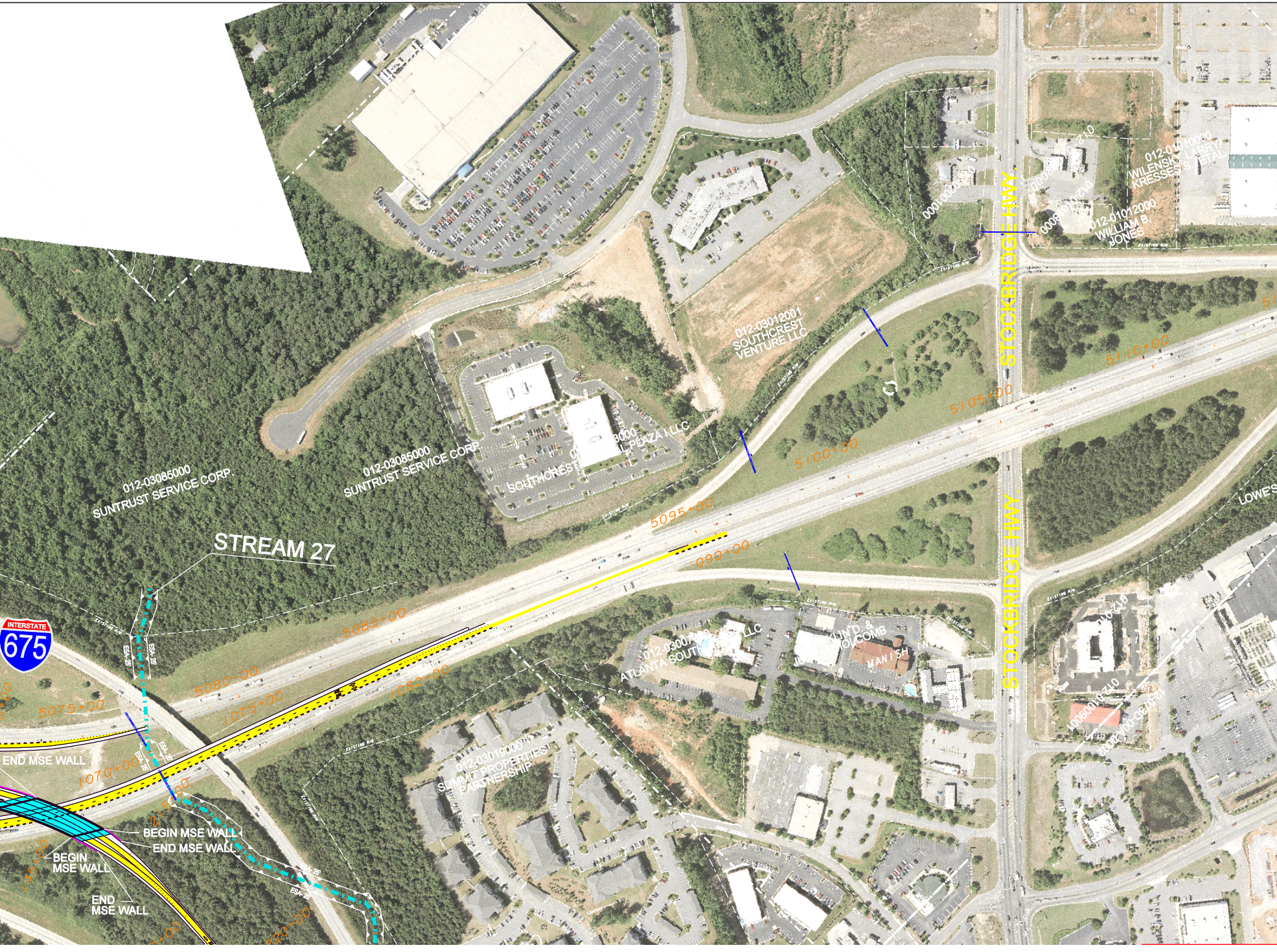
STREAM 27
012-03085000
SUNTRUST SERVICE CORP.
012-03085000
SUNTRUST SERVICE CORP.
SOUTHCREST
PLAZA LLC
012-03012001
SOUTHCREST
VENTURE LLC
STOCKBRIDGE HWY
STOCKBRIDGE HWY
STOCKBRIDGE HWY
012-01010000
WILENSKY LARRY/
KRESSES S. ETAL
012-01012000
WILLIAM B,
JONES
LOWE'S
012-03007000
ATLANTA SOUTH
LLC
MANISH
HOLCOMB
012-03019000
SUMMIT PROPERTIES
PARTNERSHIP
INTERSTATE
675
END MSE WALL
BEGIN MSE WALL
END MSE WALL
BEGIN
MSE WALL
END
MSE WALL
EXISTING R/W
5075+00
5080+00
5085+00
5095+00
5100+00
5105+00
5110+00
1070+00
1075+00
1080+00
090+00

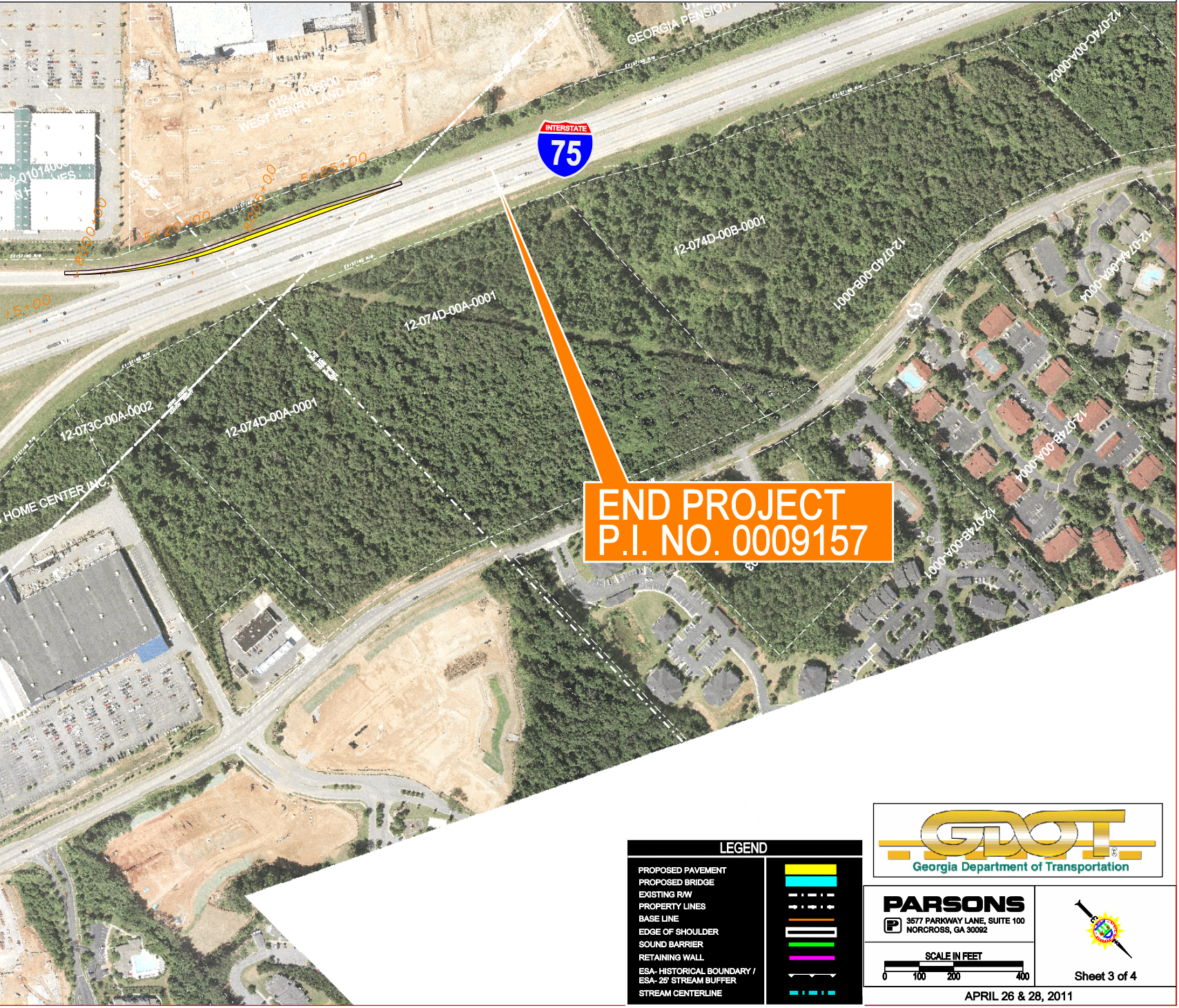
GEORGIA PENSION
012-01006000
WEST HENRY LAND CORP.
012-01014000
5125+00
8005+00
5120+00
8000+00
15+00
INTERSTATE
75
EXISTING R/W
12-074C-00A-0002
12-074D-00B-0001
12-074D-00B-0001
12-074A-00A-0004
12-074D-00A-0001
12-073C-00A-0002
12-074D-00A-0001
HOME CENTER INC.
12-074B-00A-0004
12-074B-00A-0001

END PROJECT
P.I. NO. 0009157

LEGEND	
PROPOSED PAVEMENT	🟨
PROPOSED BRIDGE	🟦
EXISTING R/W	— · — · —
PROPERTY LINES	—◆· —◆· —
BASE LINE	—
EDGE OF SHOULDER	▭
SOUND BARRIER	🟩
RETAINING WALL	—
ESA- HISTORICAL BOUNDARY / ESA- 25' STREAM BUFFER	▾—▾—▾
STREAM CENTERLINE	▬ ▪ ▬ ▪ ▬

Georgia Department of Transportation

PARSONS
3577 PARKWAY LANE, SUITE 100
NORCROSS, GA 30092

SCALE IN FEET
0 100 200 400

Sheet 3 of 4

APRIL 26 & 28, 2011